

3





4



Map by: Kentucky Legislative Research Commission  
 Geographic Information Systems Office  
 Room 28, Capitol Annex  
 Frankfort, Kentucky 40601  
 502-264-8100  
 gis@lrc.ky.gov  
 February 2012  
 This map has been compiled from various sources.  
 LRC does not guarantee its accuracy.  
 Printed with state funds.

Jefferson County Congressional Districts  
 (CH302C02)

Detail Map 1

-  Roads
-  Rails
-  Water
-  District Line

