

Rockcastle

Laurel

Pulaski

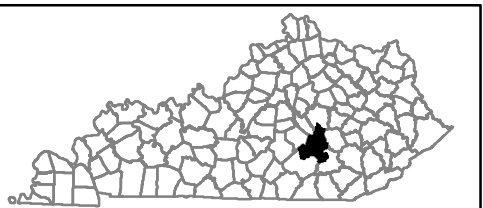
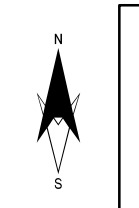

**Legend**

District 71

# House District 71

House Plan (HH00203) became law (KRS 5.201 - 5.200) January 20, 2022, with enactment of House Bill 2.

0 0.25 0.5 1 Miles

Map by: Kentucky Legislative Research Commission  
 Geographic Information Systems Office  
 Capitol Annex  
 Frankfort, Kentucky 40601  
 502-564-8100  
 gis@lrc.ky.gov  
 January 2022