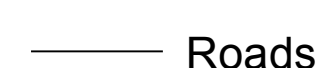



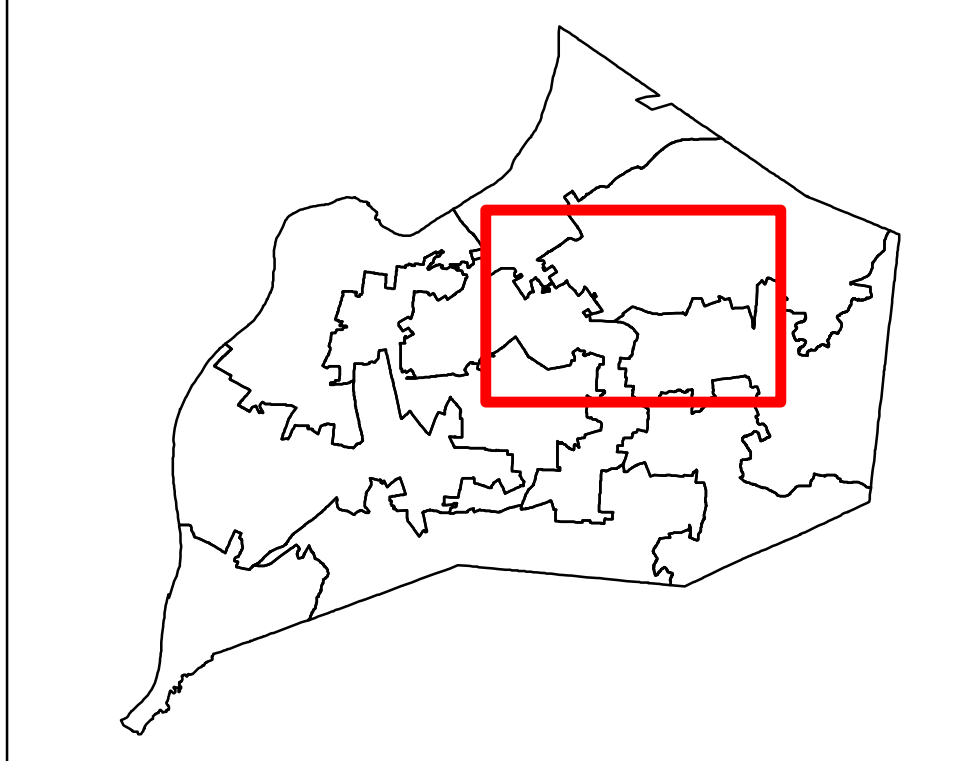


Jefferson County Senate Districts

Senate Plan (SH001A02) became law (KRS 5.101 - 5.138) August 23, 2013, with enactment of House Bill 1.

Detail Map 3

-  Roads
-  Rails
-  Water
-  District Line




 Map by: Kentucky Legislative Research Commission
 Geographic Information Systems Office
 Room 28, Capitol Annex
 Frankfort, Kentucky 40601
 502-264-8100
 gis@lrc.ky.gov
 August 2013
 This map has been compiled from various sources.
 LRC does not guarantee its accuracy.
 Printed with state funds.