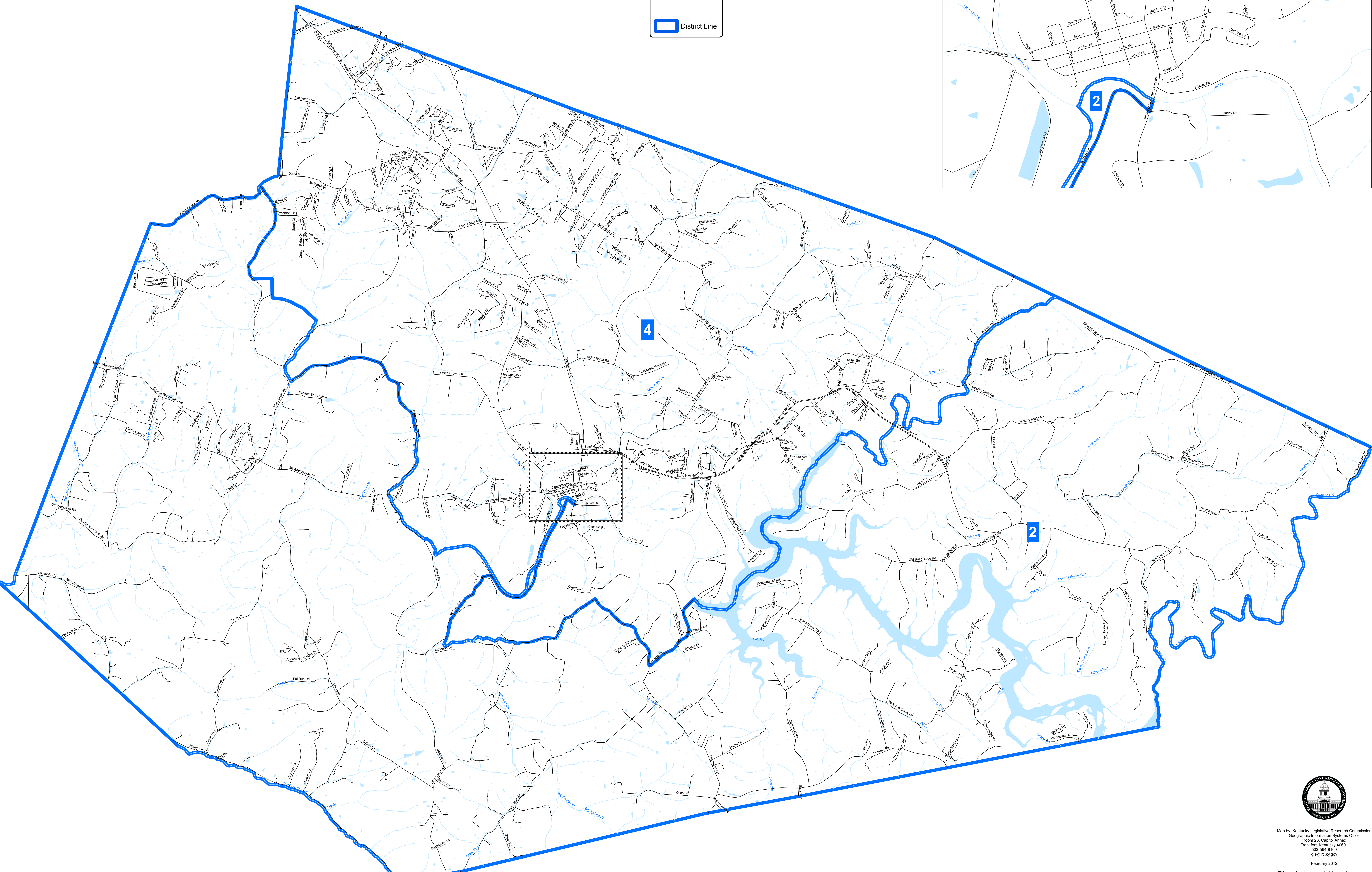
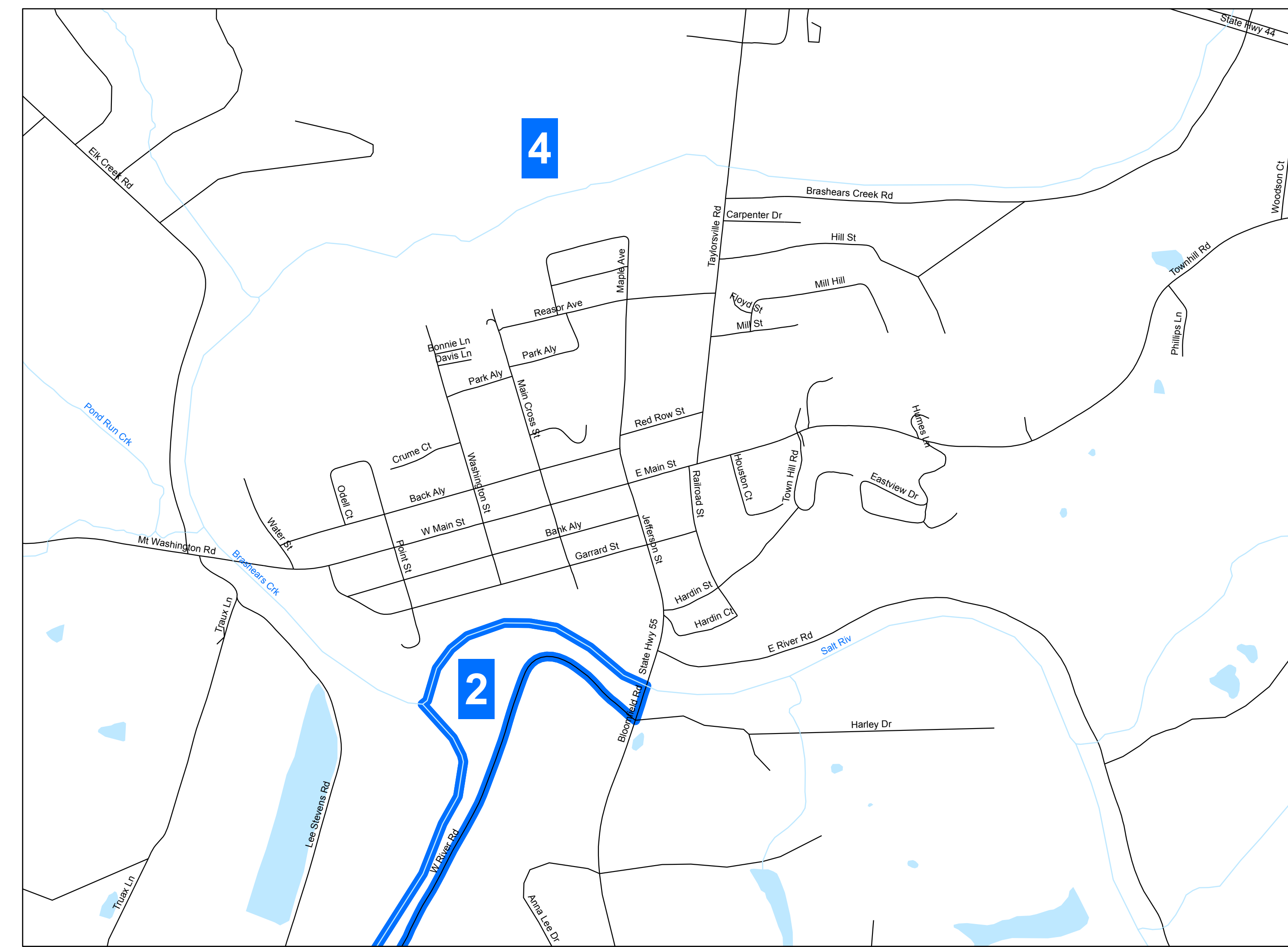
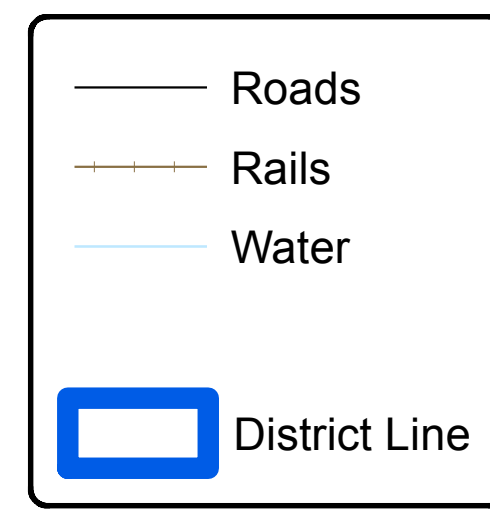


Spencer County Congressional Districts (CH302C02)



Map by: Kentucky Legislative Research Commission
Geographic Information Systems Office
Room 26, Capitol Annex
Frankfort, Kentucky 40601
502-664-8100
gis@lrc.ky.gov

February 2012
This map has been compiled from various sources.
LRC does not guarantee its accuracy.
Printed with state funds.