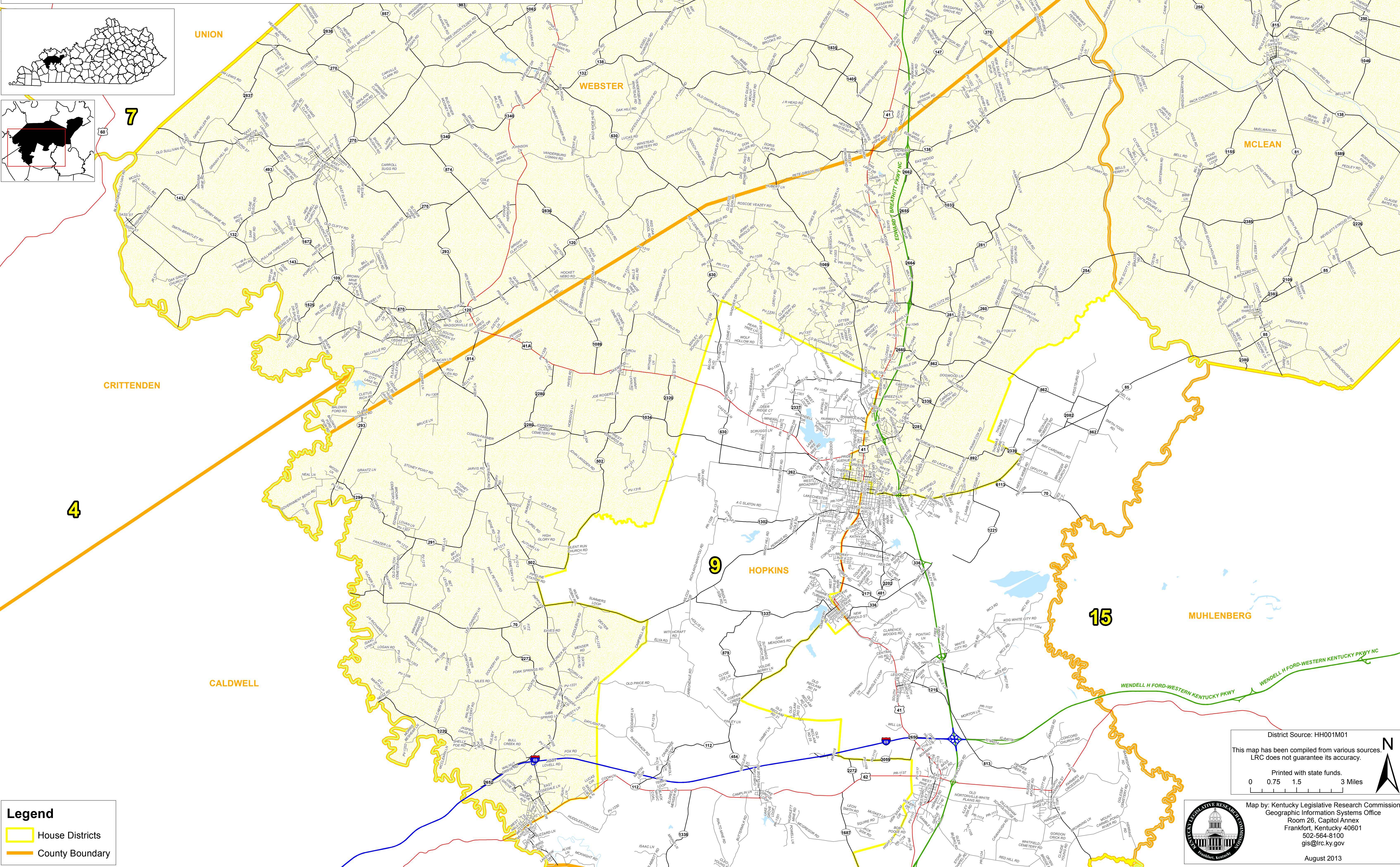
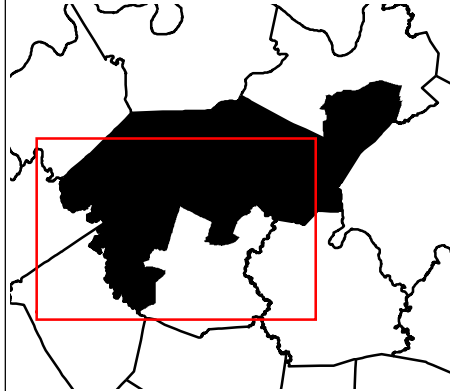
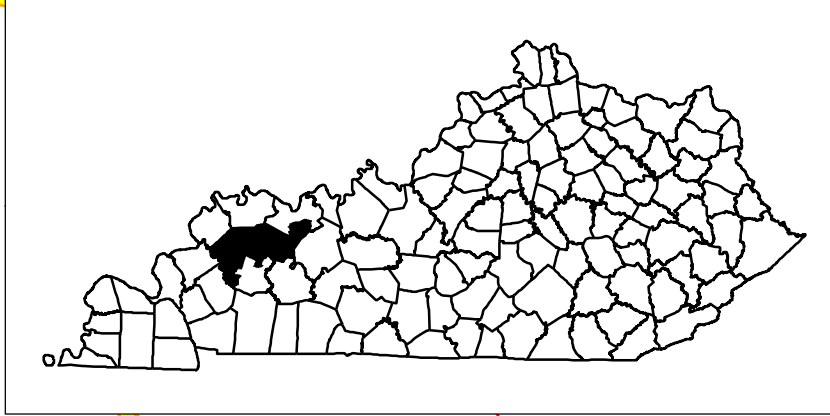


Kentucky House District 12 - Hopkins County



Legend

- House Districts
- County Boundary

District Source: HH001M01
This map has been compiled from various sources.
LRC does not guarantee its accuracy.
Printed with state funds.
0 0.75 1.5 3 Miles

Map by: Kentucky Legislative Research Commission
Geographic Information Systems Office
Room 26, Capitol Annex
Frankfort, Kentucky 40601
502-564-8100
gis@lrc.ky.gov
August 2013