

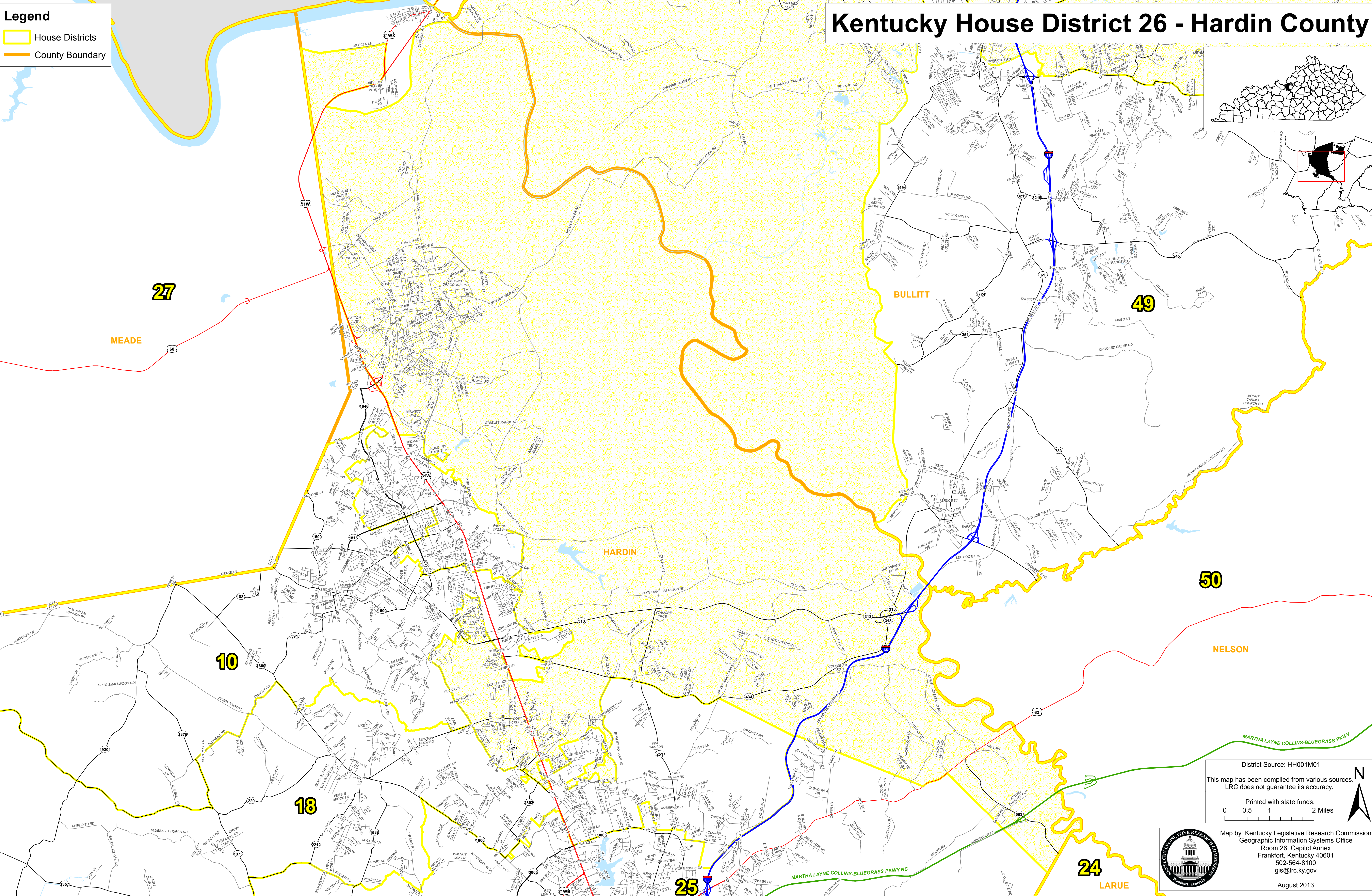
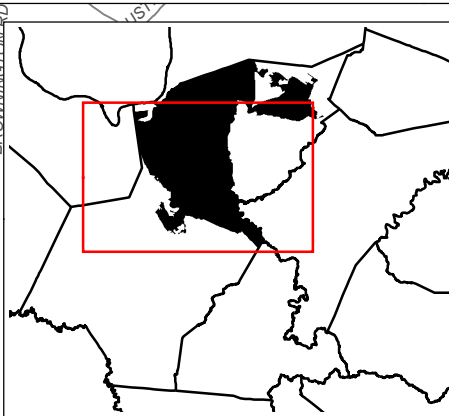
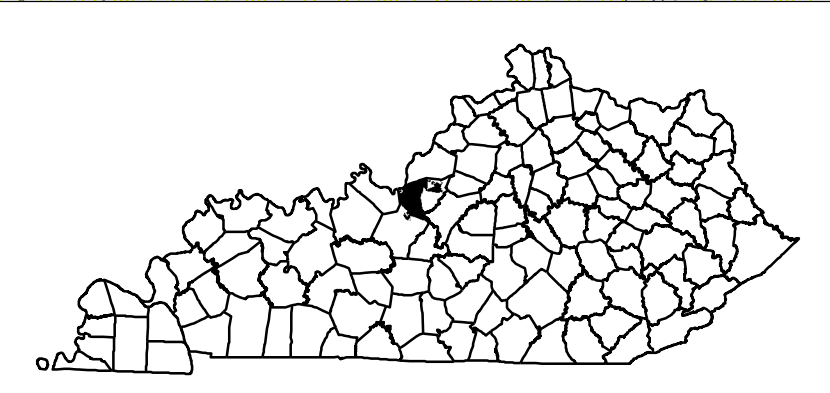


**Legend**

-  House Districts
-  County Boundary

# Kentucky House District 26 - Hardin County



District Source: HH001M01  
 This map has been compiled from various sources.  
 LRC does not guarantee its accuracy.

Printed with state funds.

0 0.5 1 2 Miles



Map by: Kentucky Legislative Research Commission  
 Geographic Information Systems Office  
 Room 26, Capitol Annex  
 Frankfort, Kentucky 40601  
 502-564-8100  
 gis@lrc.ky.gov

August 2013