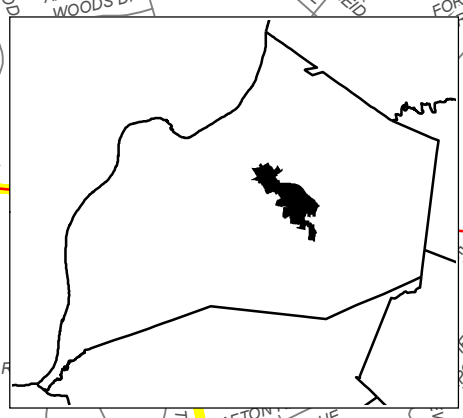
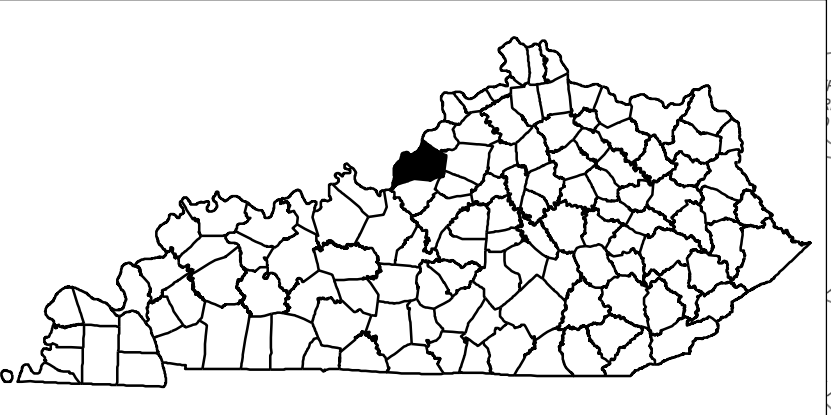
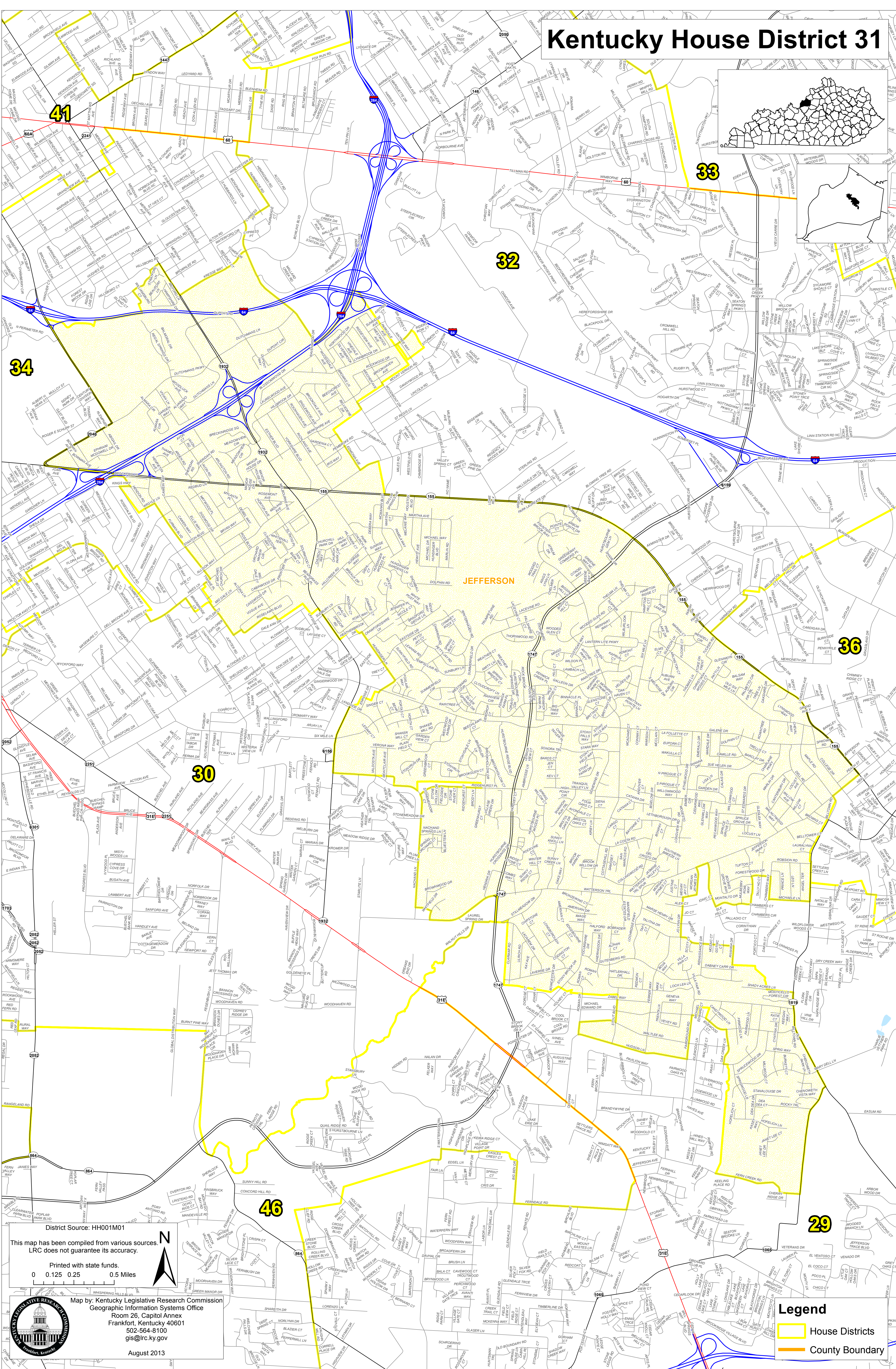


Kentucky House District 31



41

33

32

34

36

30

29

46

District Source: HH01M01

This map has not been compiled from various sources. LRC does not guarantee its accuracy.

Printed with state funds.
0 0.125 0.25 0.5 Miles



Map by: Kentucky Legislative Research Commission
Geographic Information Systems Office
Room 26, Capitol Annex
Frankfort, Kentucky 40601
502-564-8100
gis@lrc.ky.gov

August 2013

Legend

- House Districts
- County Boundary