

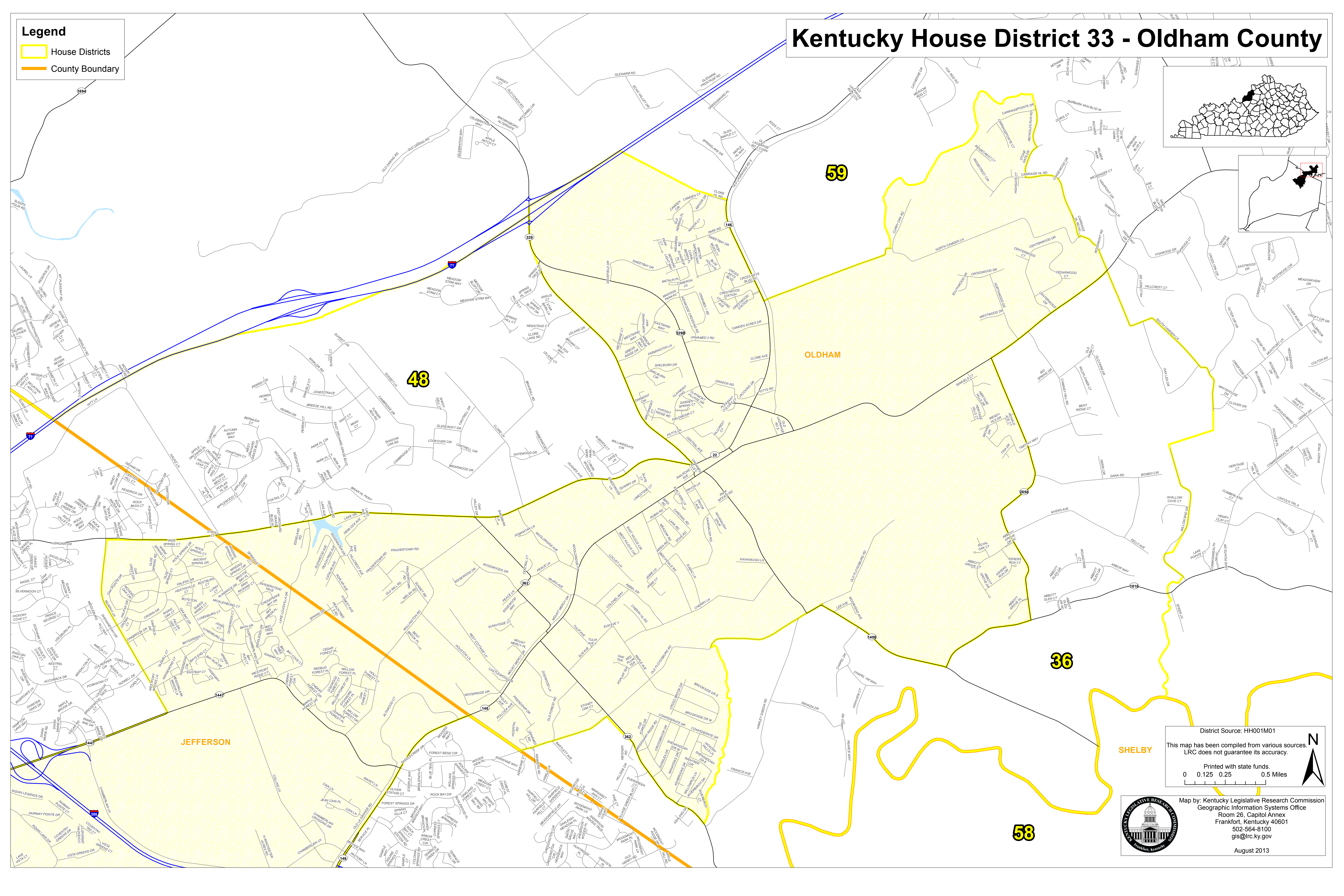
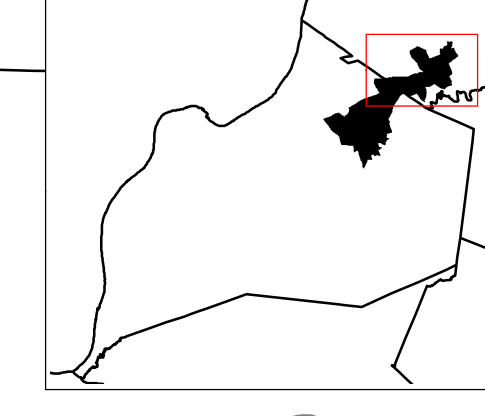
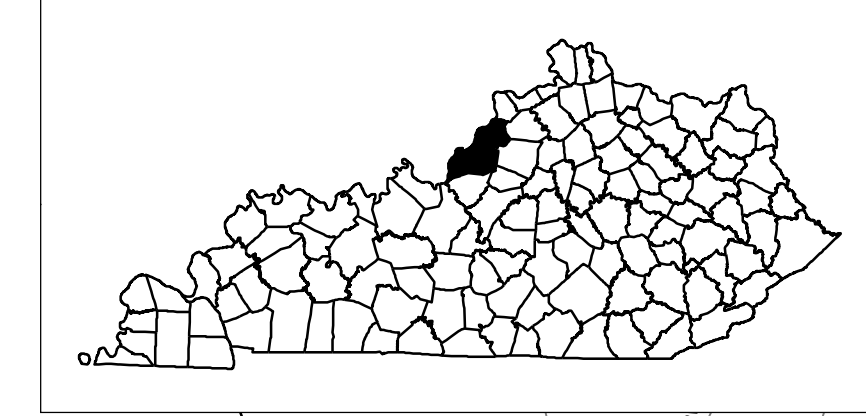


Legend


-  House Districts
-  County Boundary

Kentucky House District 33 - Oldham County



District Source: HH001M01
This map has been compiled from various sources.
LRC does not guarantee its accuracy.

Printed with state funds.
0 0.125 0.25 0.5 Miles



Map by: Kentucky Legislative Research Commission
Geographic Information Systems Office
Room 26, Capitol Annex
Frankfort, Kentucky 40601
502-564-8100
gis@lrc.ky.gov

August 2013