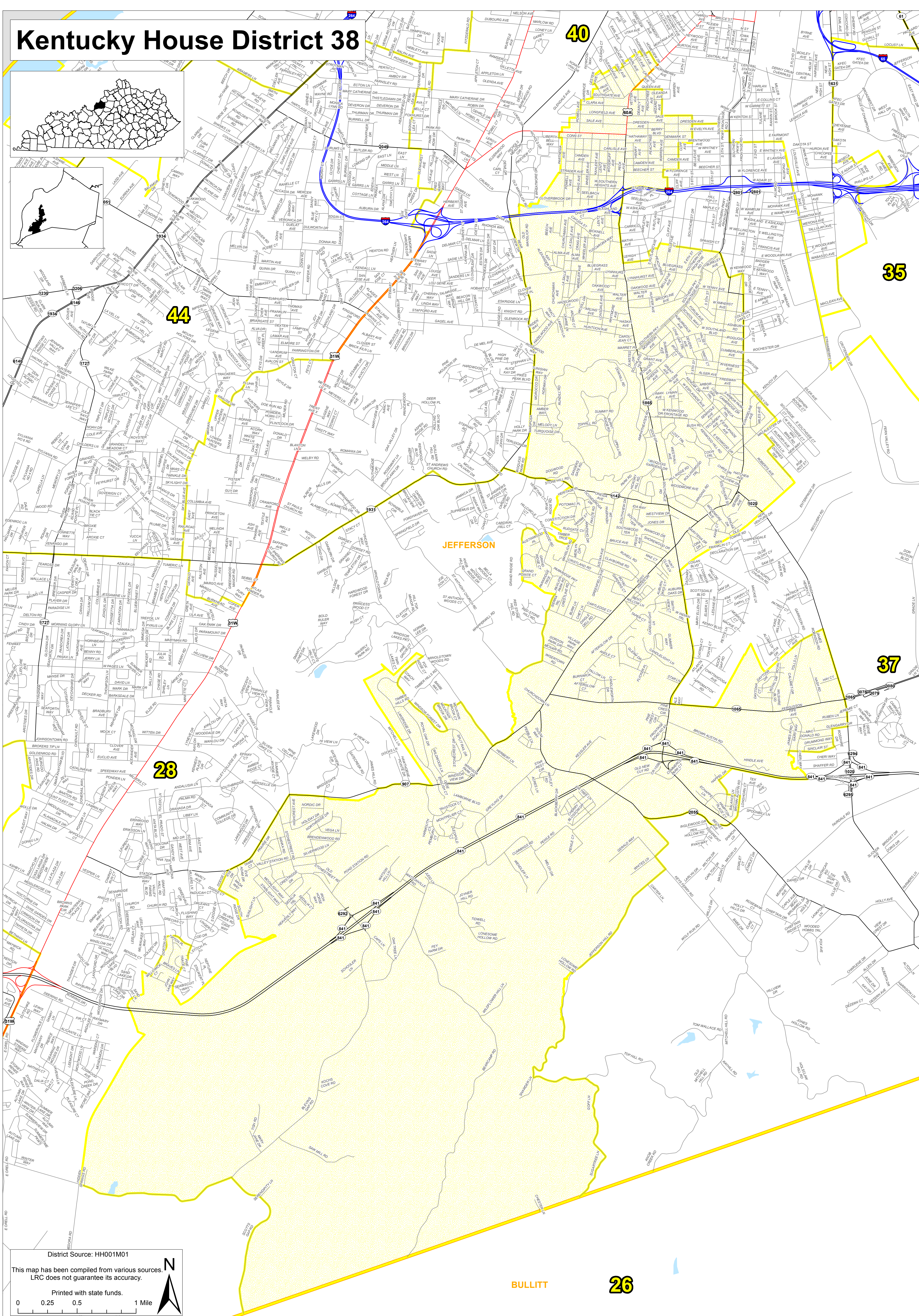
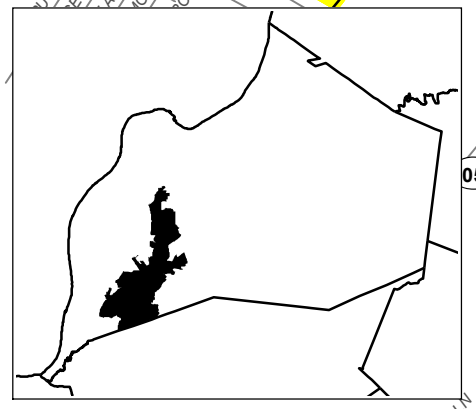
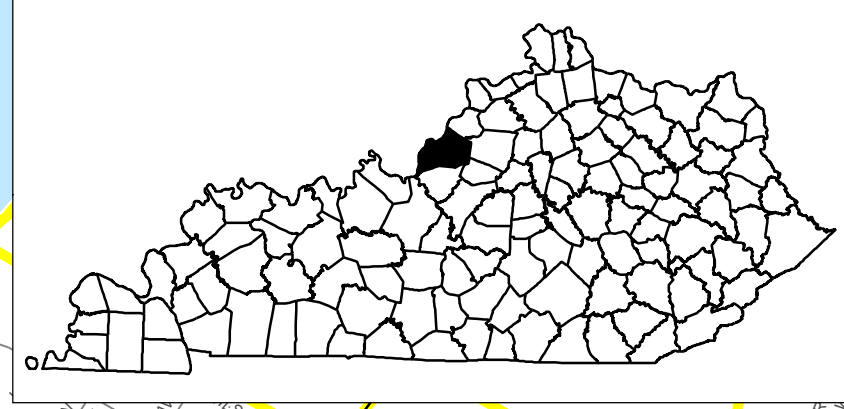


Kentucky House District 38



District Source: HH001M01
This map has been compiled from various sources.
LRC does not guarantee its accuracy.
Printed with state funds.
0 0.25 0.5 1 Mile

Map by: Kentucky Legislative Research Commission
Geographic Information Systems Office
Room 26, Capitol Annex
Frankfort, Kentucky 40601
502-564-8100
gis@lrc.ky.gov
August 2013

Legend

- House Districts
- County Boundary