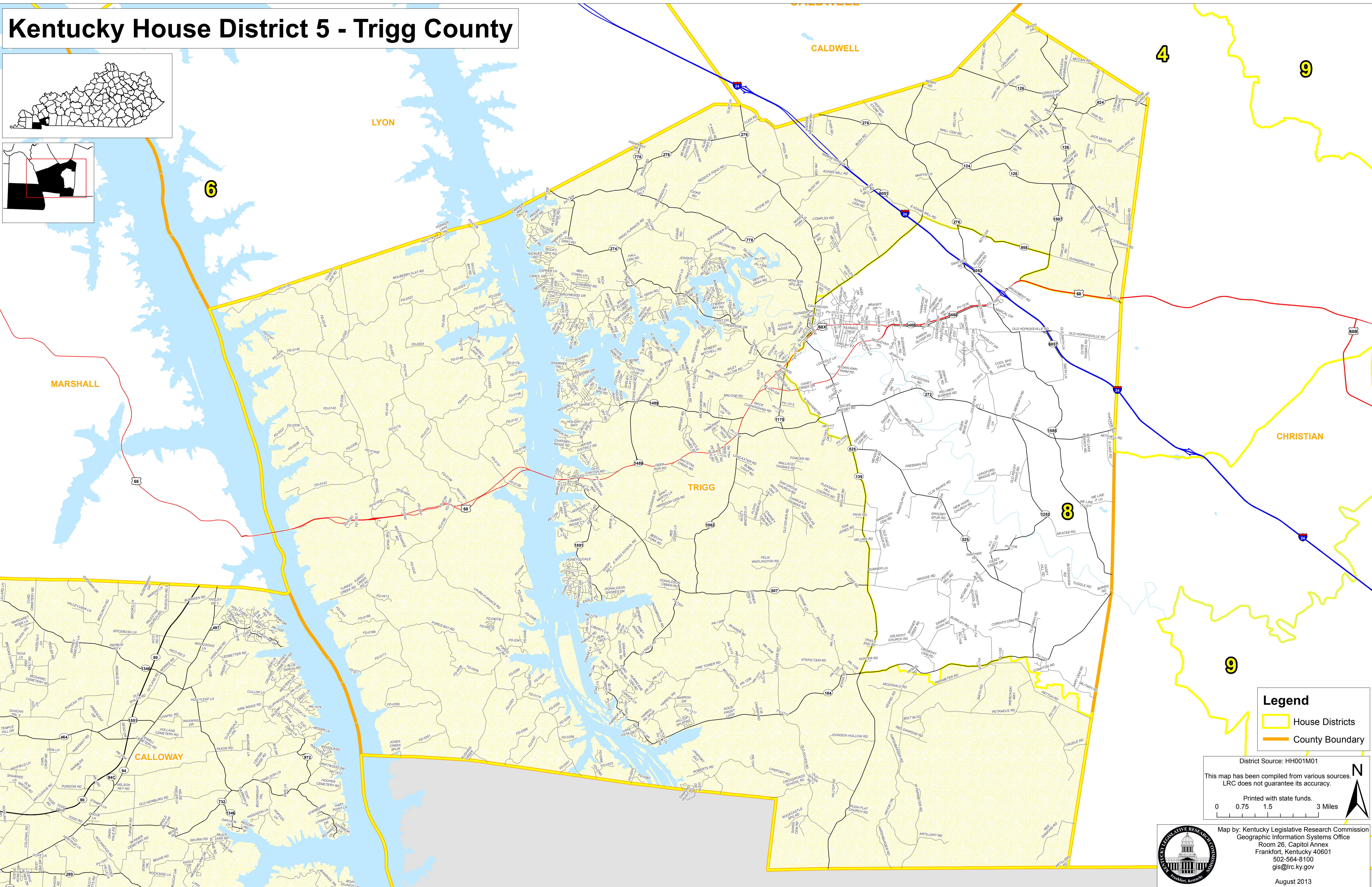
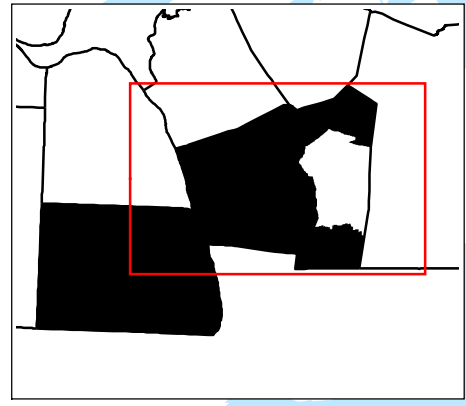
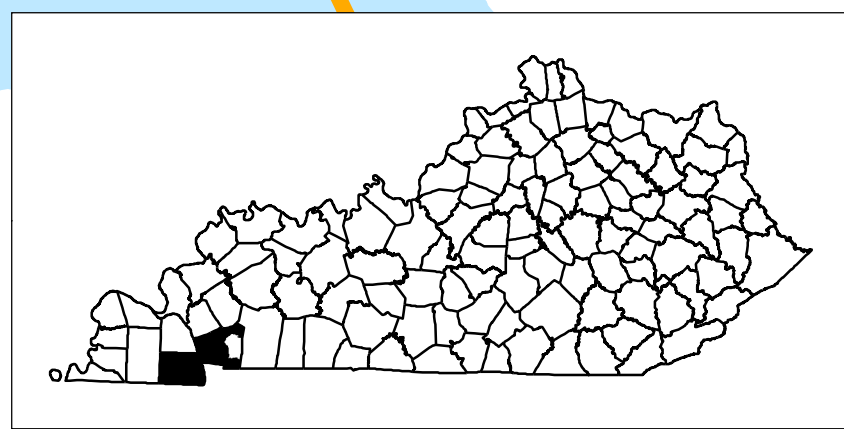


# Kentucky House District 5 - Trigg County



**Legend**

- House Districts
- County Boundary

District Source: HH001M01  
This map has been compiled from various sources.  
LRC does not guarantee its accuracy.

Printed with state funds.

0 0.75 1.5 3 Miles

Map by: Kentucky Legislative Research Commission  
Geographic Information Systems Office  
Room 26, Capitol Annex  
Frankfort, Kentucky 40601  
502-564-8100  
gis@lrc.ky.gov

August 2013