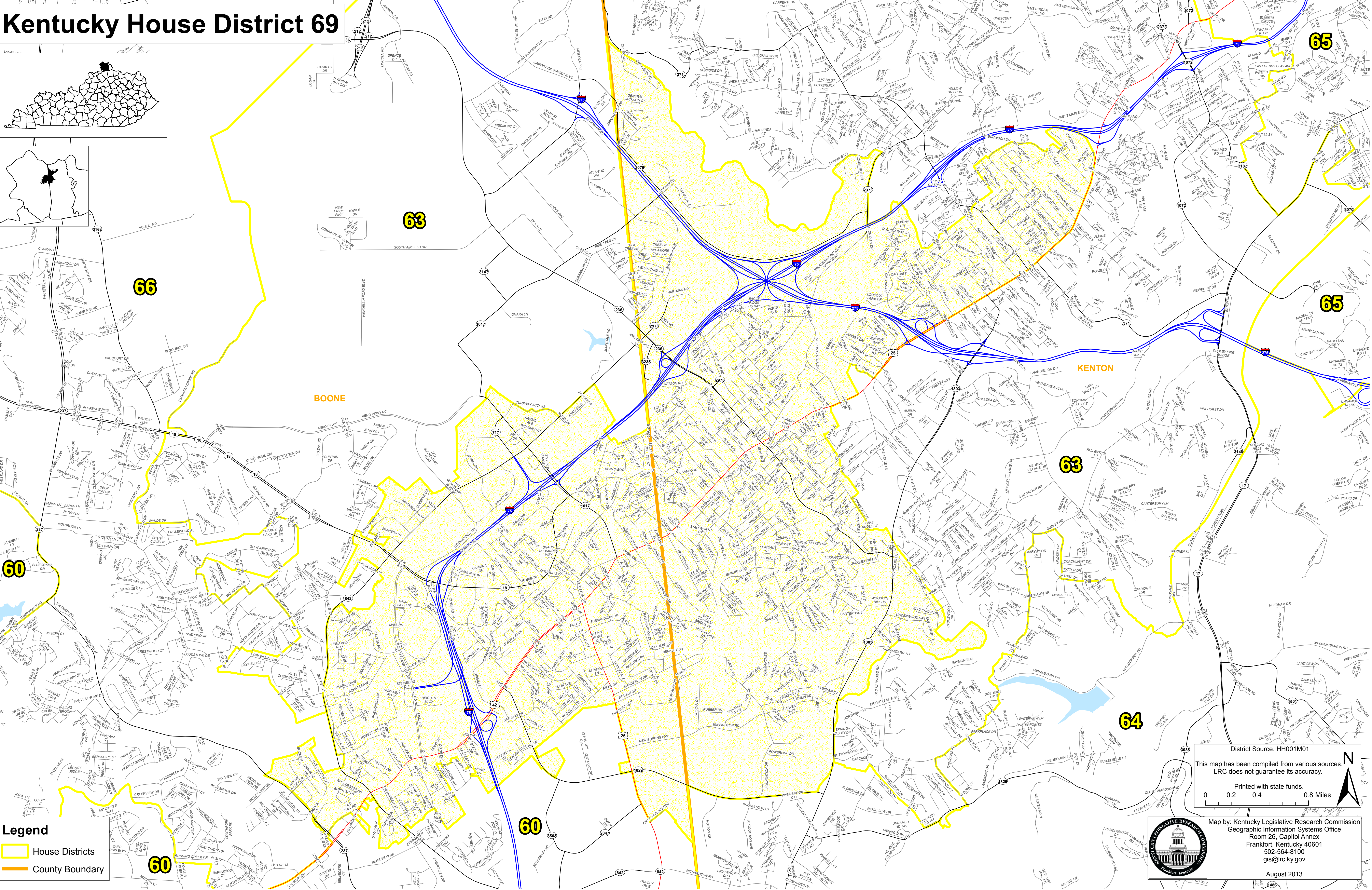
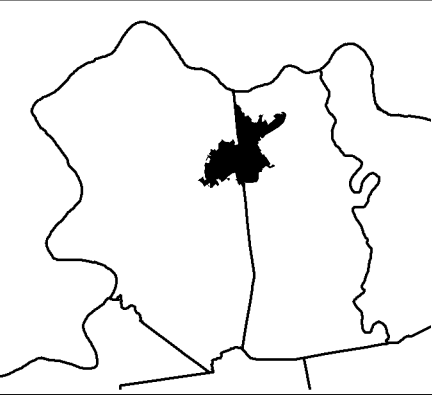
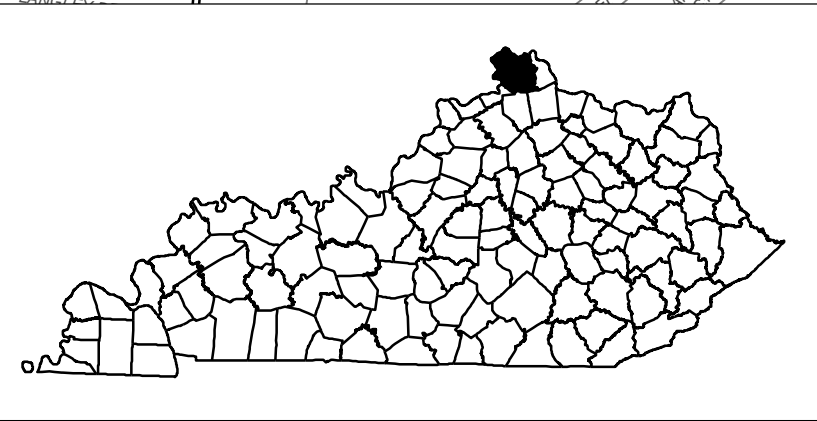


# Kentucky House District 69



## Legend

- House Districts
- County Boundary

District Source: HH001M01

This map has been compiled from various sources.  
LRC does not guarantee its accuracy.

Printed with state funds.

0 0.2 0.4 0.8 Miles

Map by: Kentucky Legislative Research Commission  
Geographic Information Systems Office  
Room 26, Capitol Annex  
Frankfort, Kentucky 40601  
502-564-8100  
gis@lrc.ky.gov

August 2013