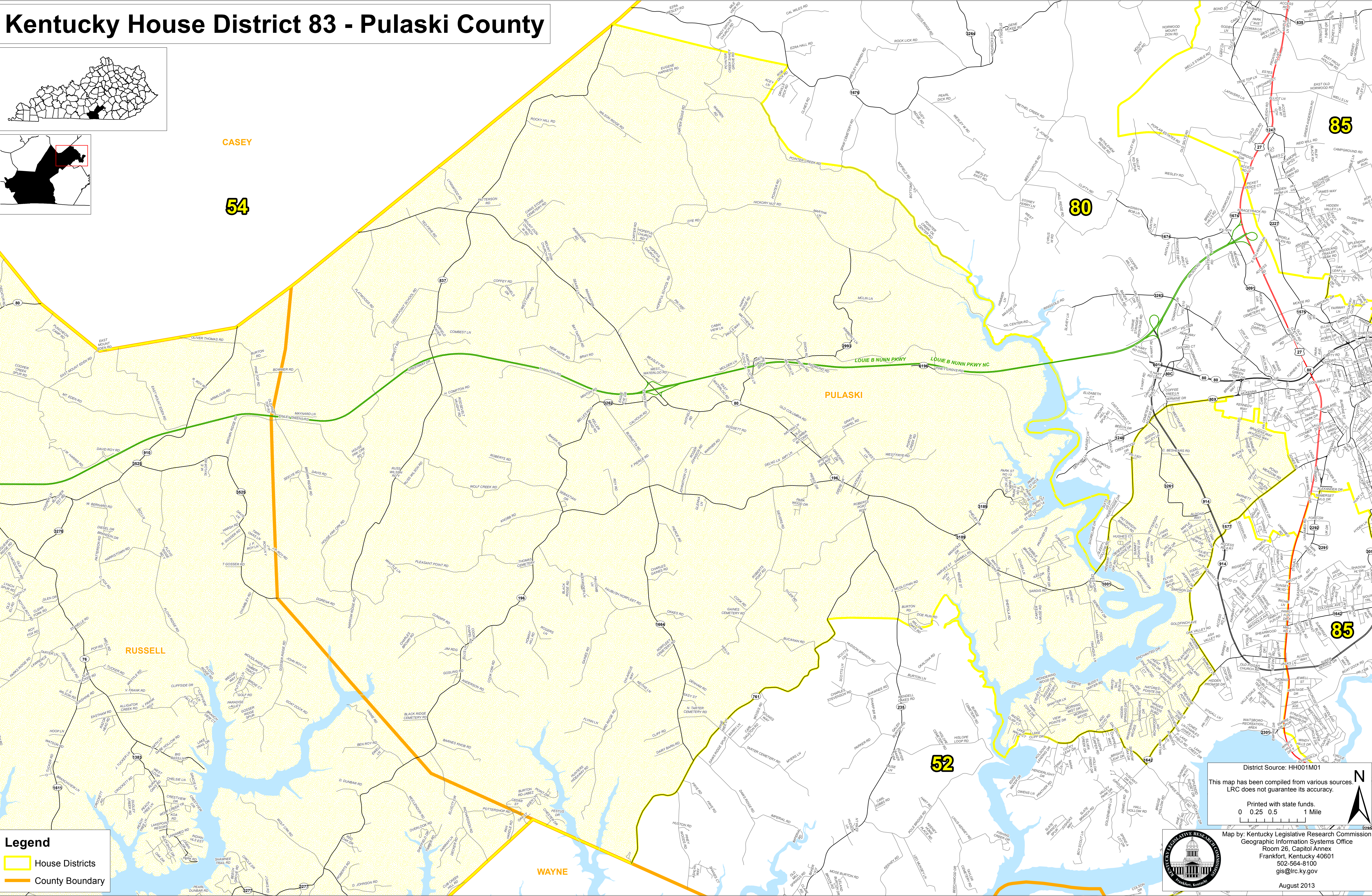
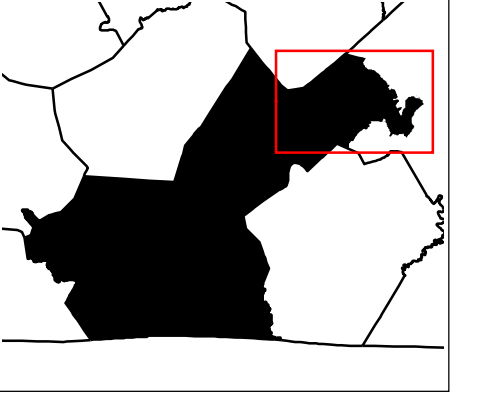
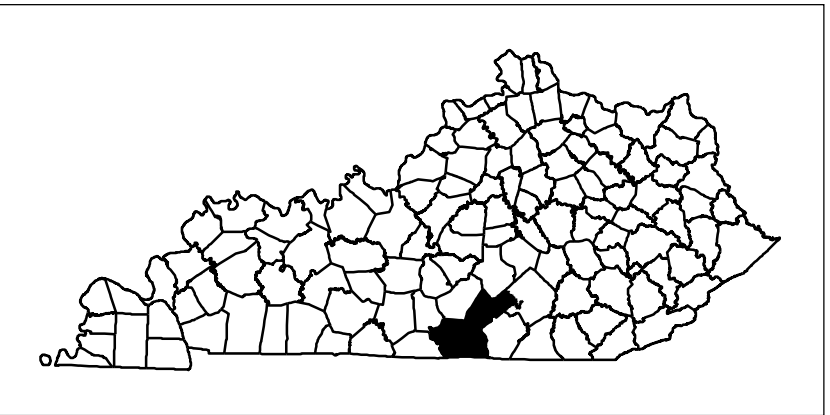


Kentucky House District 83 - Pulaski County



Legend

- House Districts
- County Boundary

District Source: HH001M01

This map has been compiled from various sources. LRC does not guarantee its accuracy.

Printed with state funds.

0 0.25 0.5 1 Mile

Map by: Kentucky Legislative Research Commission
Geographic Information Systems Office
Room 26, Capitol Annex
Frankfort, Kentucky 40601
502-564-8100
gis@lrc.ky.gov

August 2013