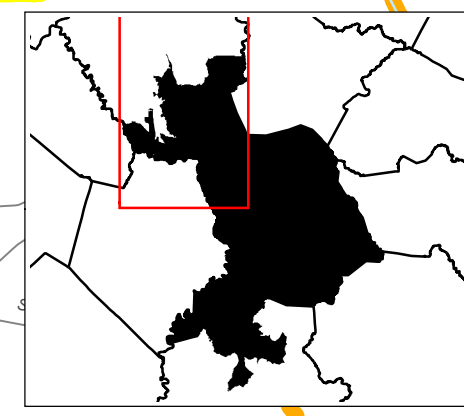
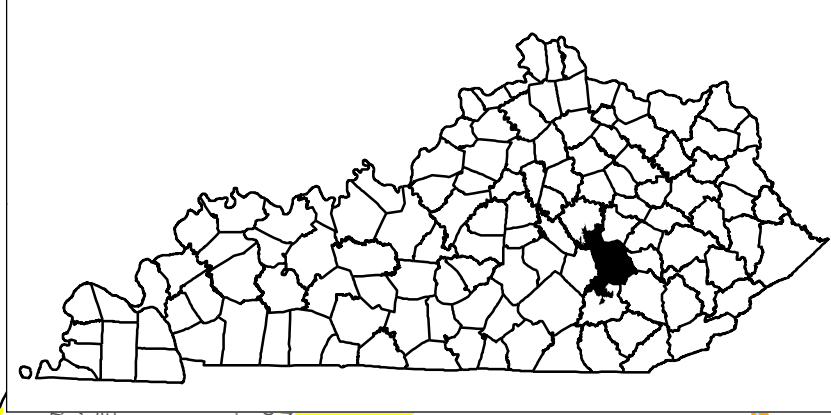
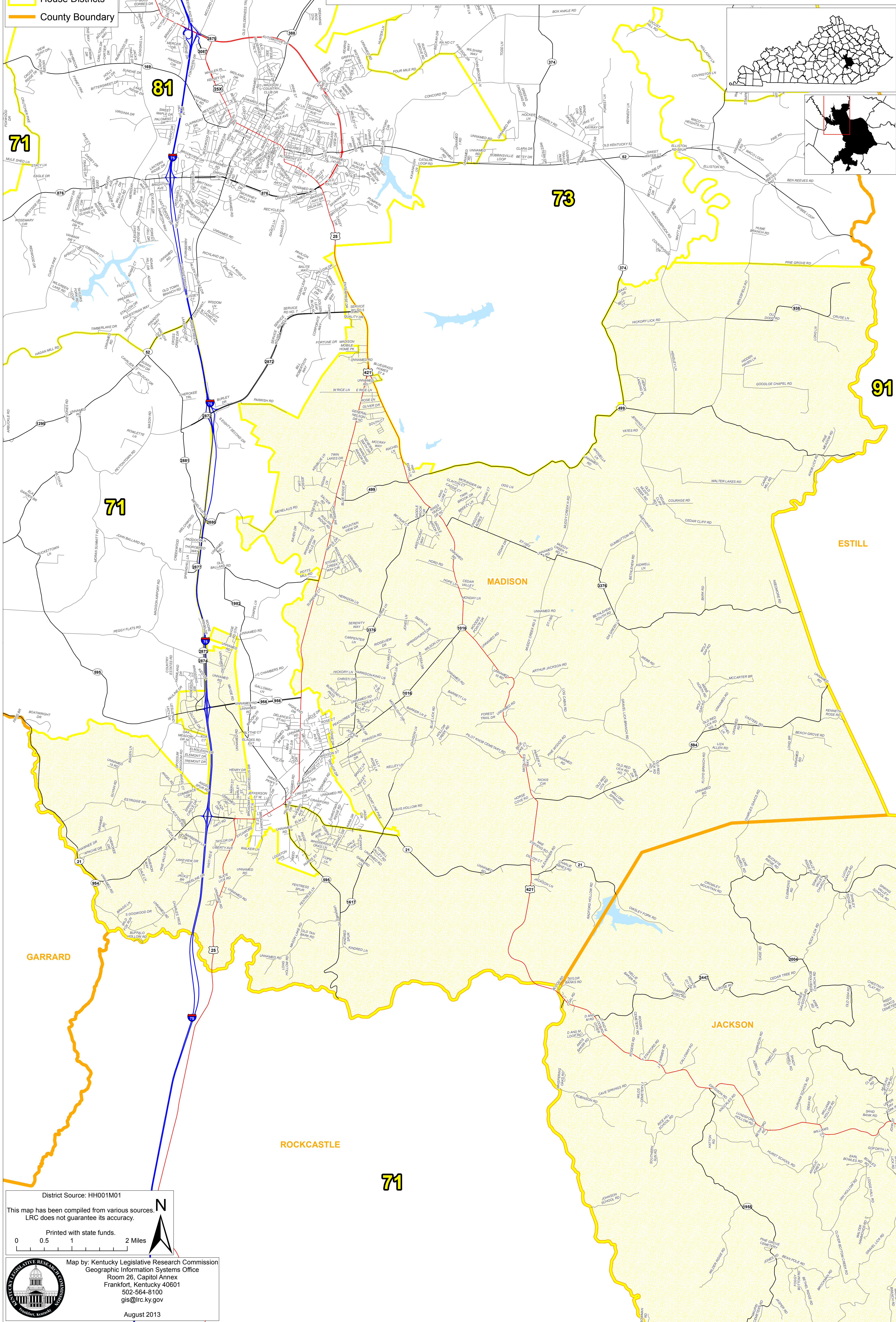


Kentucky House District 89 - Madison County

- Legend**
- House Districts
 - County Boundary



District Source: HH001M01
This map has been compiled from various sources. LRC does not guarantee its accuracy.
Printed with state funds.
0 0.5 1 2 Miles

Map by: Kentucky Legislative Research Commission
Geographic Information Systems Office
Room 26, Capitol Annex
Frankfort, Kentucky 40601
502-564-8100
gis@lrc.ky.gov
August 2013