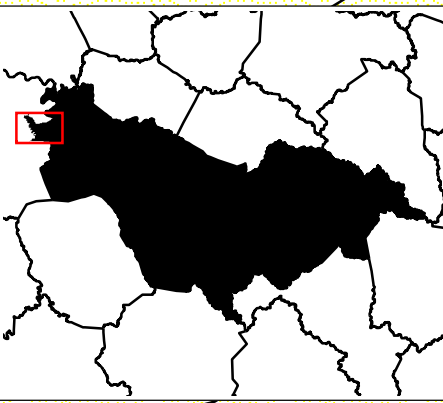
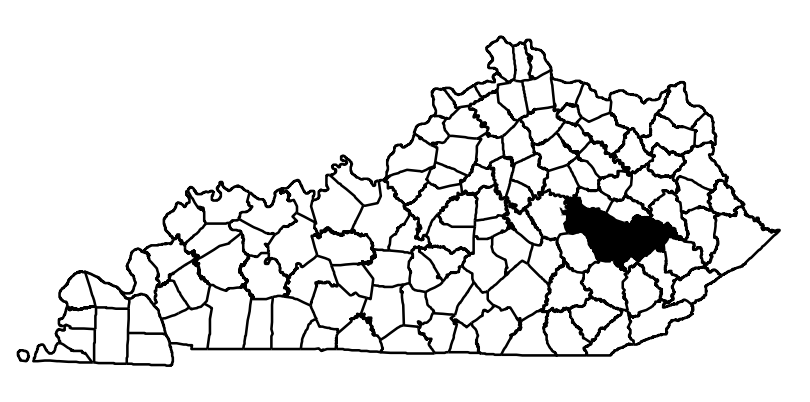
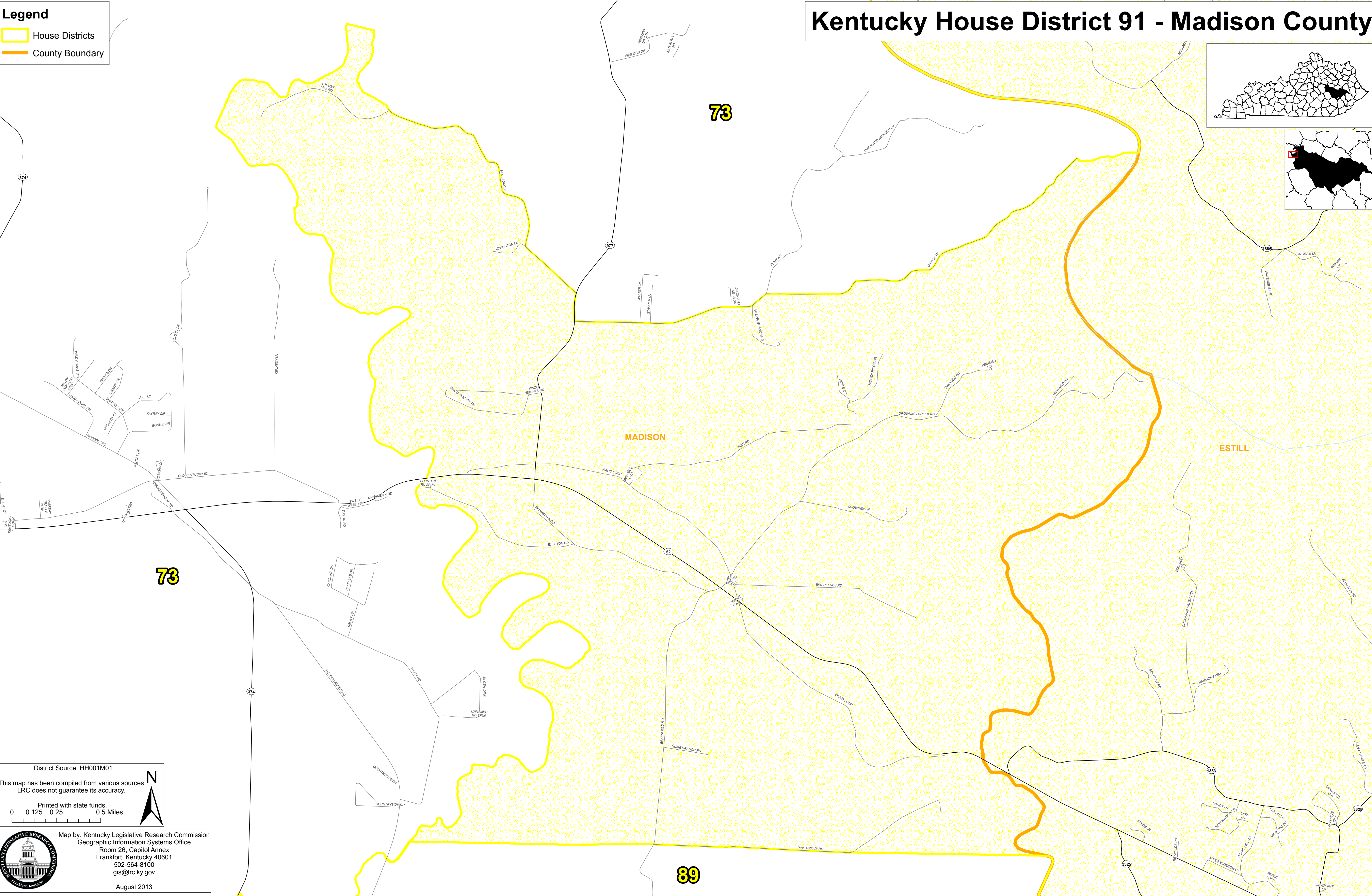



# Kentucky House District 91 - Madison County



**Legend**  
House Districts  
County Boundary



District Source: HH001M01  
This map has been compiled from various sources.  
LRC does not guarantee its accuracy.  
Printed with state funds.  
0 0.125 0.25 0.5 Miles



Map by: Kentucky Legislative Research Commission  
Geographic Information Systems Office  
Room 26, Capitol Annex  
Frankfort, Kentucky 40601  
502-564-8100  
gis@lrc.ky.gov  
August 2013