

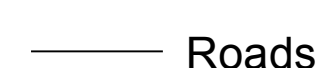



Map by: Kentucky Legislative Research Commission
 Geographic Information Systems Office
 Room 26, Capitol Annex
 Frankfort, Kentucky 40601
 502-564-8100
 gis@lrc.ky.gov

August 2013
 This map has been compiled from various sources.
 LRC does not guarantee its accuracy.
 Printed with state funds.

Fayette County House Districts

House Plan (HH001M01) became law (KRS 5.201 - 5.300) August 23, 2013, with enactment of House Bill 1.

Detail Map 2

-  Roads
-  Rails
-  Water
-  District Line

