





Map by: Kentucky Legislative Research Commission  
 Geographic Information Systems Office  
 Room 28, Capitol Annex  
 Frankfort, Kentucky 40601  
 502-264-8100  
 gis@lrc.ky.gov

August 2013  
 This map has been compiled from various sources.  
 LRC does not guarantee its accuracy.  
 Printed with state funds.

### Jefferson County House Districts

House Plan (HH001M01) became law (KRS 5.201 - 5.300) August 23, 2013, with enactment of House Bill 1.

Detail Map 3

-  Roads
-  Rails
-  Water
-  District Line

