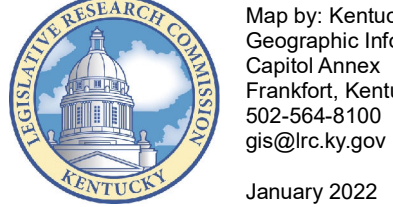


Campbell

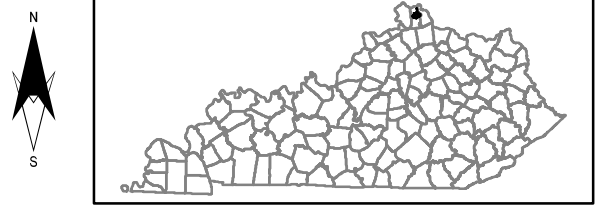
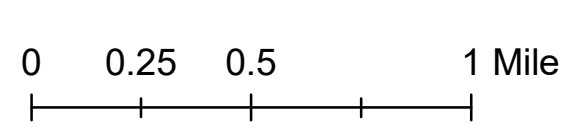
Kenton



Map by: Kentucky Legislative Research Commission  
 Geographic Information Systems Office  
 Capitol Annex  
 Frankfort, Kentucky 40601  
 502-564-8100  
 gis@lrc.ky.gov

**Legend**  
 District 64

# House District 64



House Plan (HH02003) became law (KRS 5.201 - 5.200) January 20, 2022, with enactment of House Bill 2.