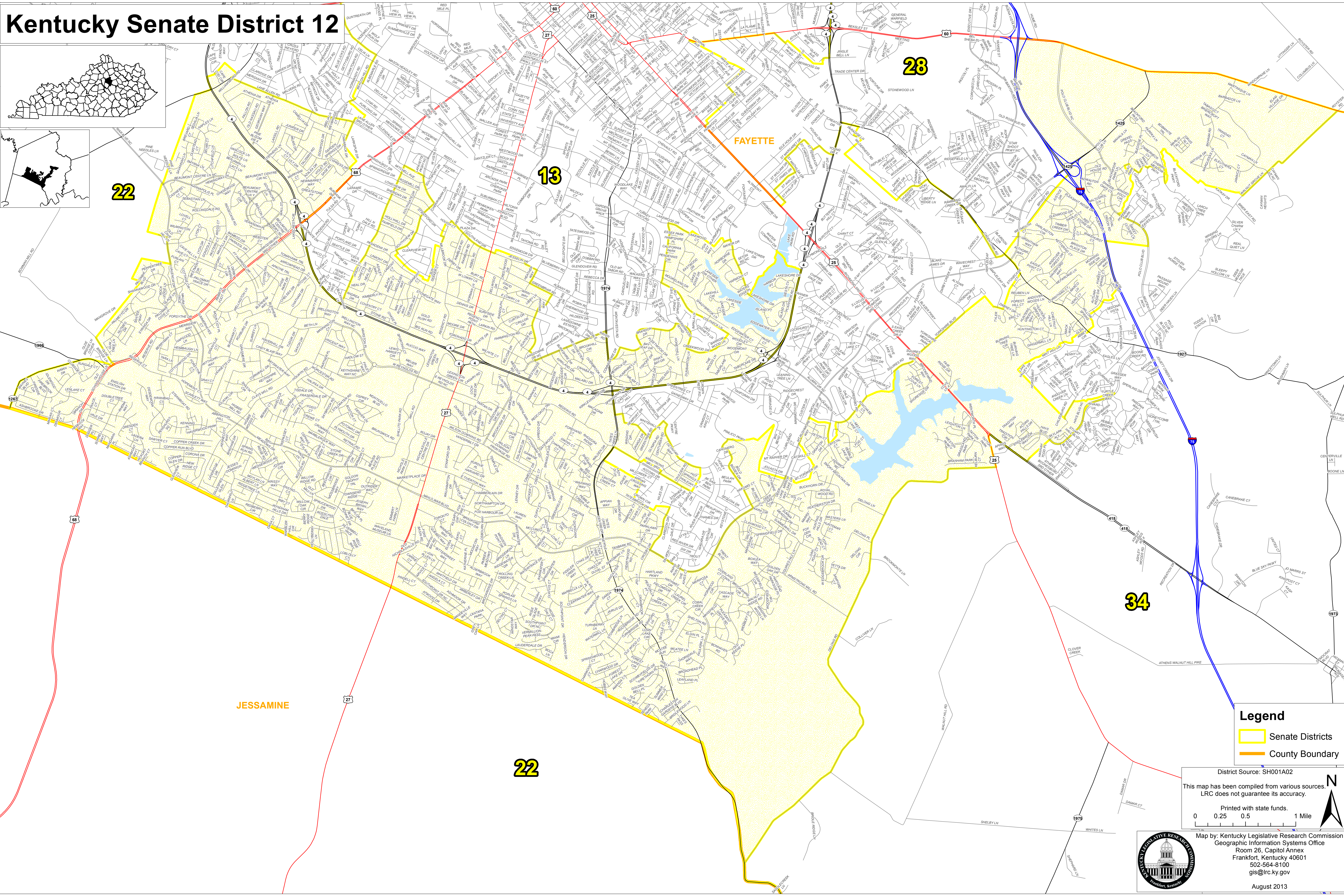
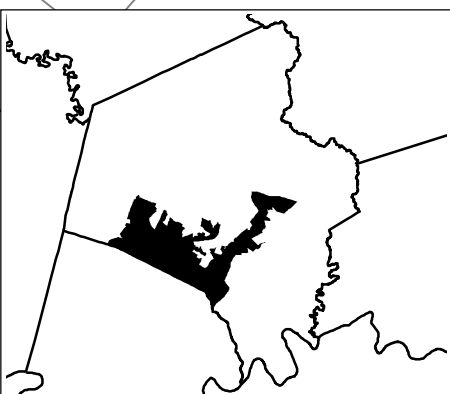
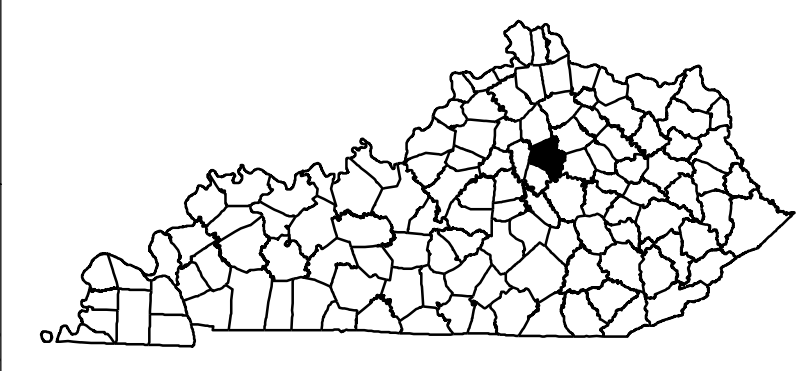


# Kentucky Senate District 12



**Legend**

- Senate Districts
- County Boundary

District Source: SH001A02  
This map has been compiled from various sources. LRC does not guarantee its accuracy.

Printed with state funds.

0 0.25 0.5 1 Mile

Map by: Kentucky Legislative Research Commission  
Geographic Information Systems Office  
Room 26, Capitol Annex  
Frankfort, Kentucky 40601  
502-564-8100  
gis@lrc.ky.gov

August 2013