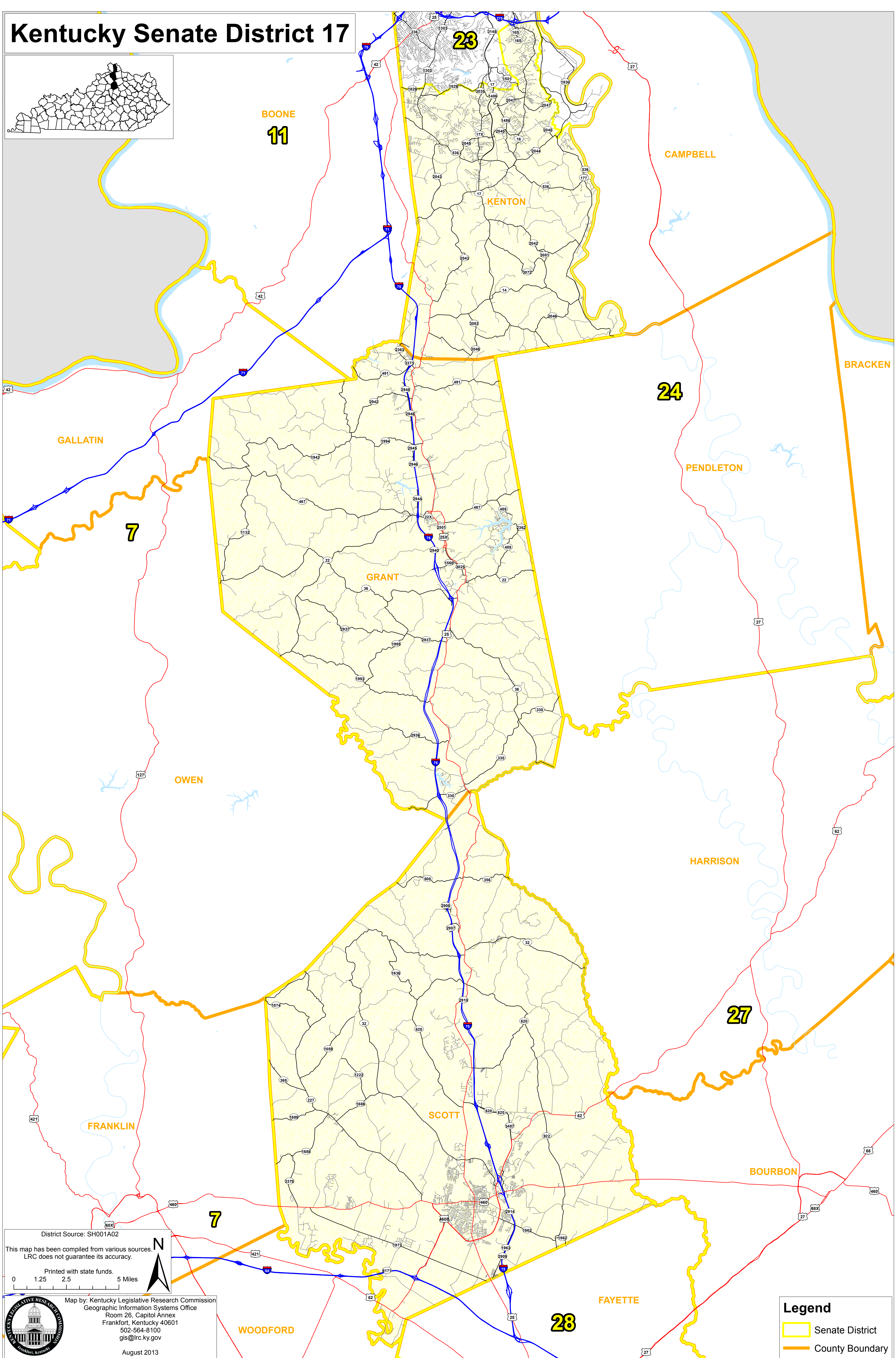
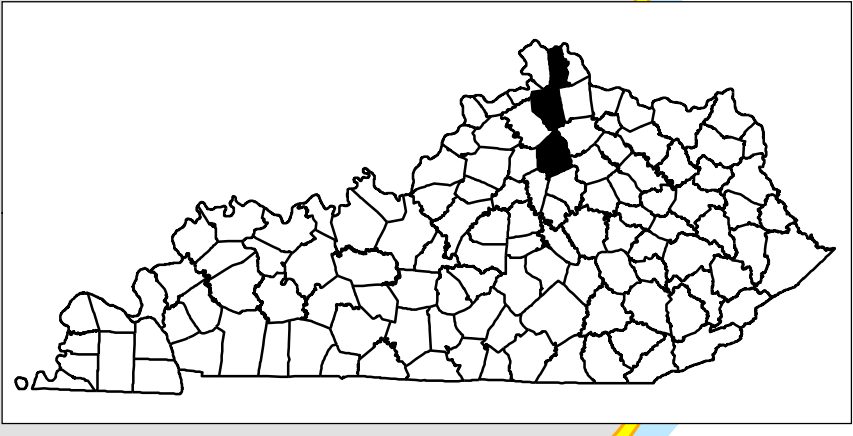


Kentucky Senate District 17




District Source: SH001A02


This map has been compiled from various sources. LRC does not guarantee its accuracy.

Printed with state funds.

0 1.25 2.5 5 Miles





Map by: Kentucky Legislative Research Commission
Geographic Information Systems Office
Room 26, Capitol Annex
Frankfort, Kentucky 40601
502-564-8100
gis@lrc.ky.gov



August 2013

Legend

-  Senate District
-  County Boundary