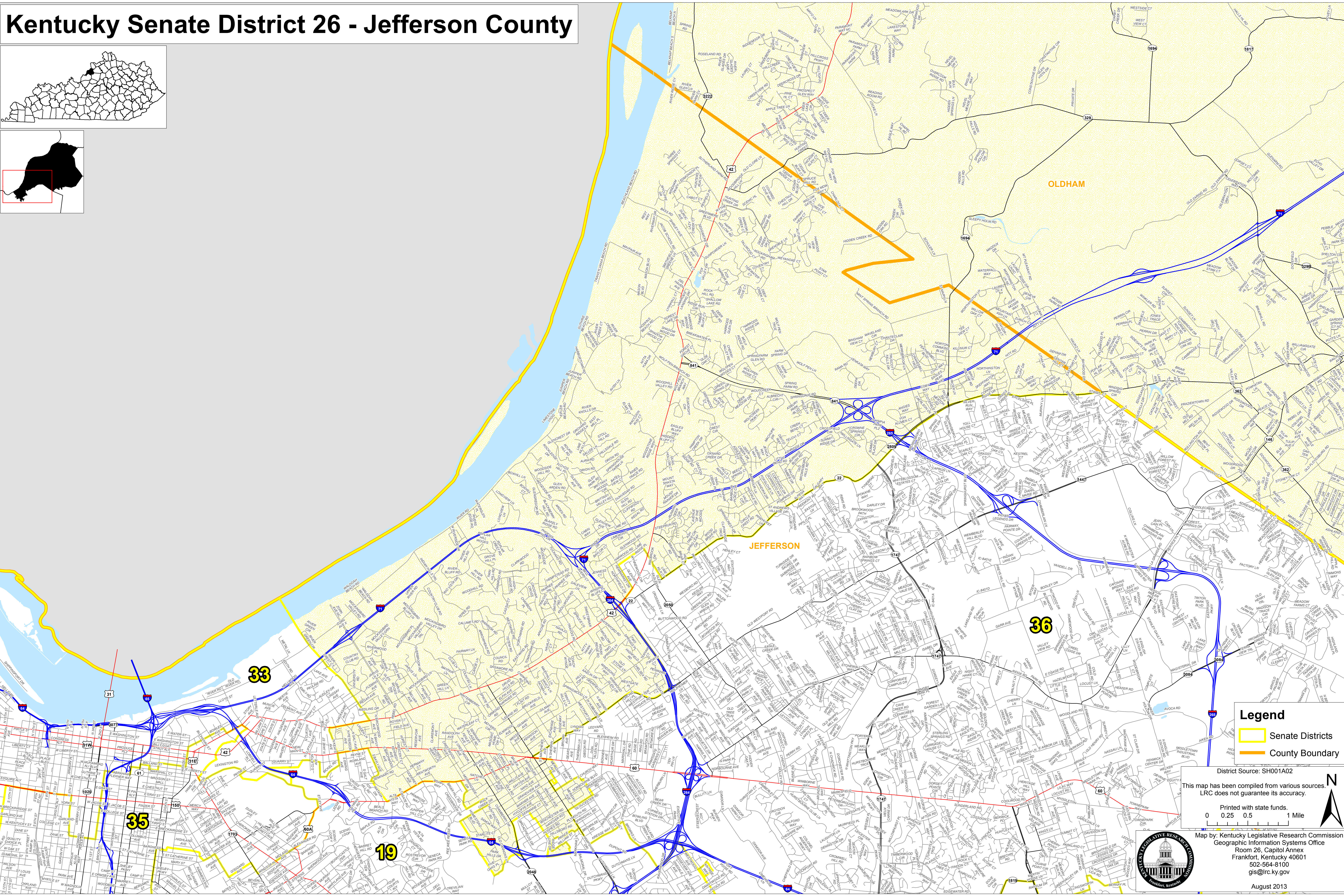
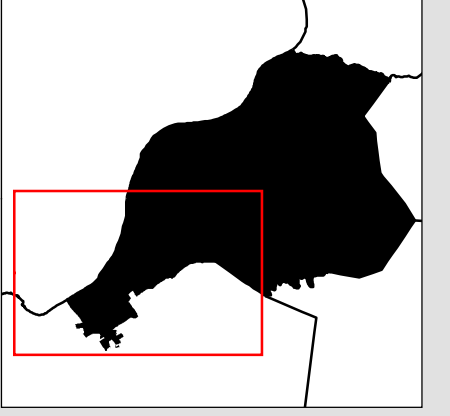
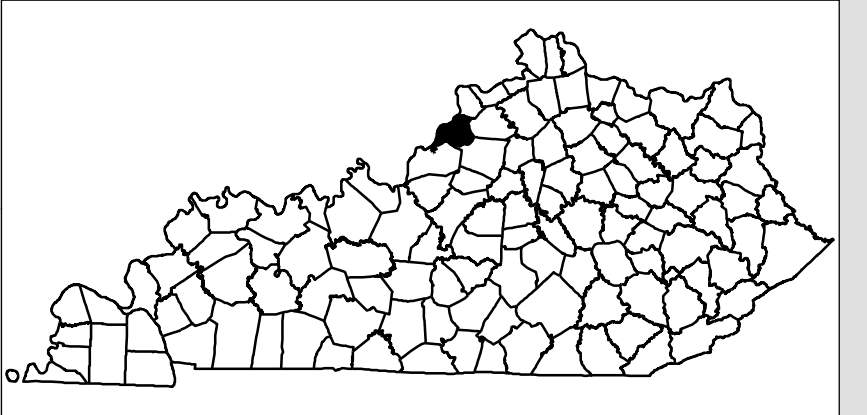


Kentucky Senate District 26 - Jefferson County



Legend

- Senate Districts
- County Boundary

District Source: SH001A02
This map has been compiled from various sources. LRC does not guarantee its accuracy.
Printed with state funds.
0 0.25 0.5 1 Mile

Map by: Kentucky Legislative Research Commission
Geographic Information Systems Office
Room 26, Capitol Annex
Frankfort, Kentucky 40601
502-564-8100
gis@lrc.ky.gov
August 2013