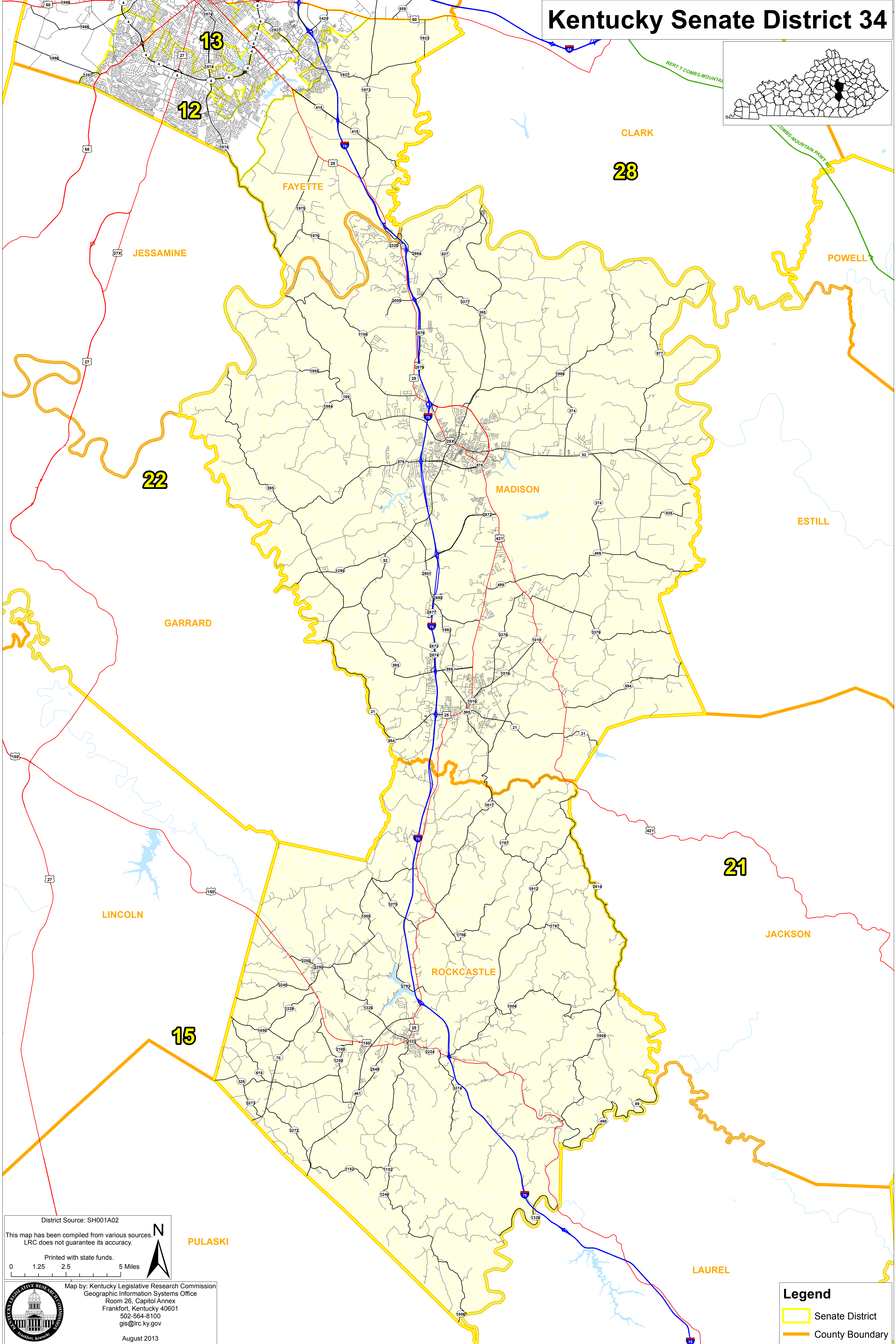
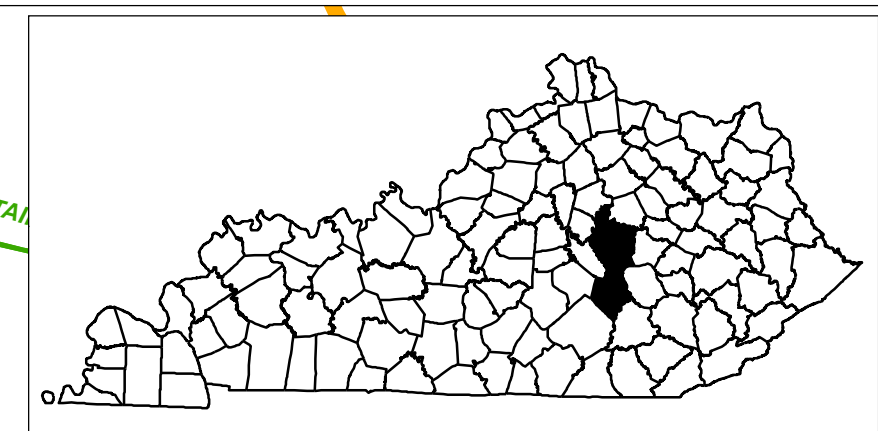
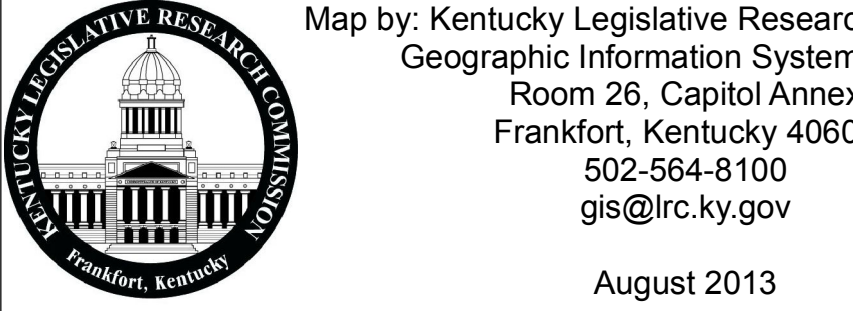


# Kentucky Senate District 34



District Source: SH001A02  
This map has been compiled from various sources.  
LRC does not guarantee its accuracy.  
Printed with state funds.



Map by: Kentucky Legislative Research Commission  
Geographic Information Systems Office  
Room 26, Capitol Annex  
Frankfort, Kentucky 40601  
502-564-8100  
gis@lrc.ky.gov  
August 2013

**Legend**

- Senate District
- County Boundary